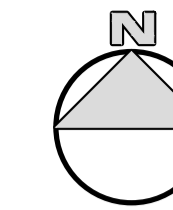


FOR INFORMATION

The Route Corridor Options presented in this non-statutory public consultation are subject to change based on stakeholder consultation and the further development of these options.

The selection of the Preferred Route Corridor for the overall Greenway may comprise of a combination of any route options presented.

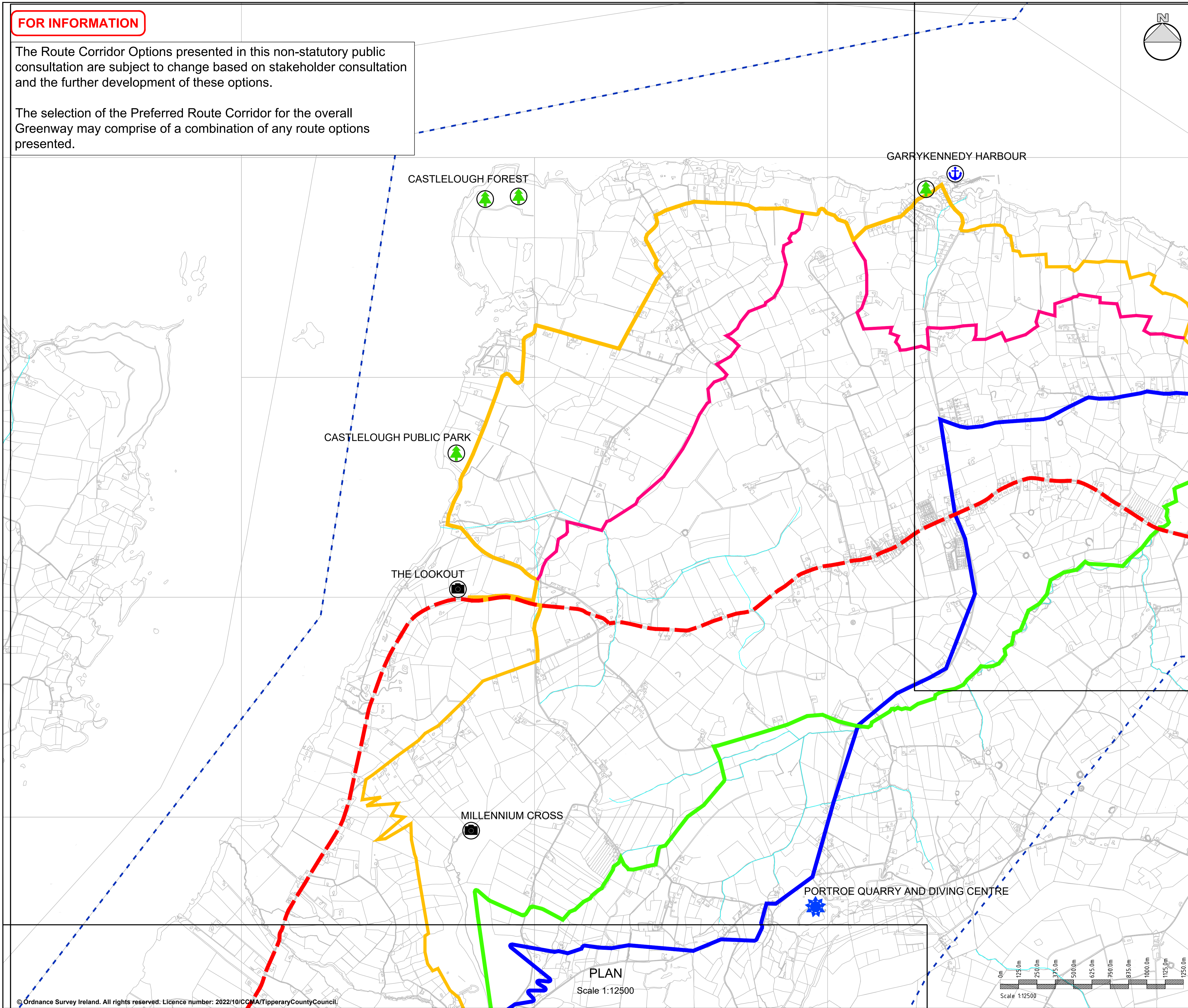


NOTES

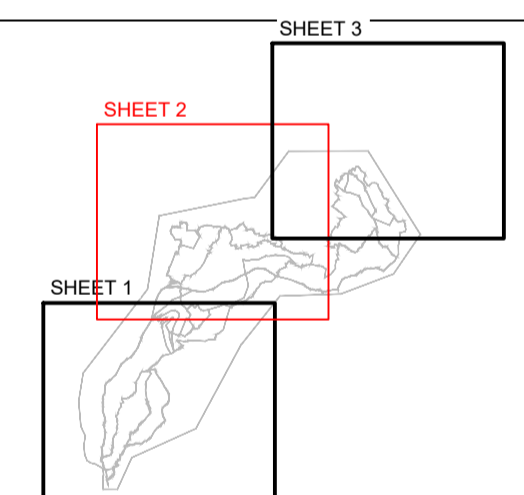
1. This drawing is the property of Clandillon Civil Consulting. This drawing should not be relied on or used in circumstances other than those for which it was originally prepared and for which Clandillon Civil Consulting was commissioned.
2. The Formal Route Options illustrated are preliminary only and are developed for the purpose of option comparison and ranking. They have been amended following the identification of constraints in the feasibility report are subject to further change in the preliminary and detailed design phases of the project.
3. The emerging preferred option is likely to consist of a combination of proposed formal route option segments. Where route options do not run continuously from Ballina to Dromineer they are identified as potential connecting route segments which will be assessed in the option selection report.

LEGEND

- STUDY AREA
- FORMAL ROUTE OPTION - RED OPTION
- FORMAL ROUTE OPTION - PINK OPTION
- FORMAL ROUTE OPTION - BLUE OPTION
- FORMAL ROUTE OPTION - LIME OPTION
- FORMAL ROUTE OPTION - ORANGE OPTION
- FEATURE OF INTEREST
- WATERCOURSES
- QUAY/MARINA
- FOREST PARKS
- VIEWPOINT
- KILLALOE BYPASS



KEY PLAN



102	16/11/2022	FOR INFORMATION	JM	GA	SC
101	14/11/2022	FOR INFORMATION	JM	GA	SC
100	02/11/2022	FOR INFORMATION	JM	GA	SC
REV	DATE	DESCRIPTION	BY	CHK	APD

CONSULTANT

CLIENT

PROJECT: LOUGH DERG GREENWAY

DRAWING TITLE: STUDY AREA FORMAL ROUTE OPTIONS SHEET 2 OF 3

DESIGNED: GA	DRAWN: JM	CHECKED/APPROVED: SF
DATE: 02/11/2022	SCALE: 1:12,500	SHEET SIZE: A1
DRAWING NUMBER: B2D-DR-GA-0005	REVISION: 102	